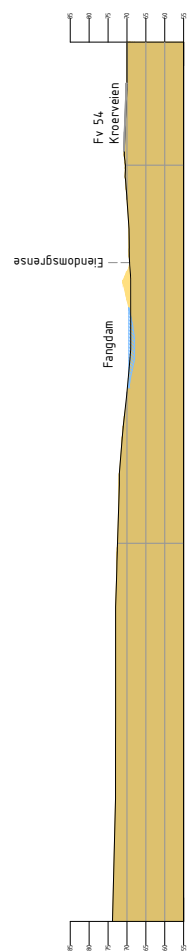
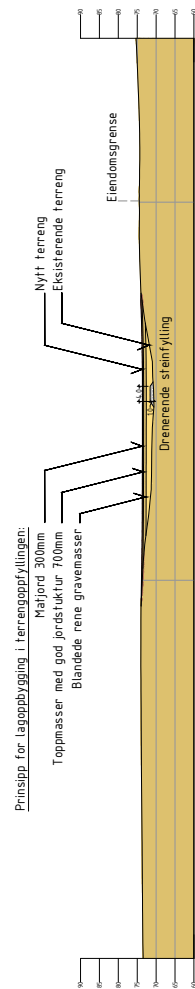


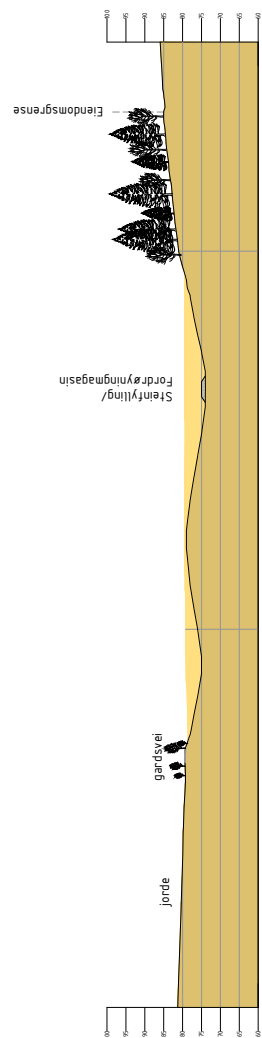
Lengdesnitt



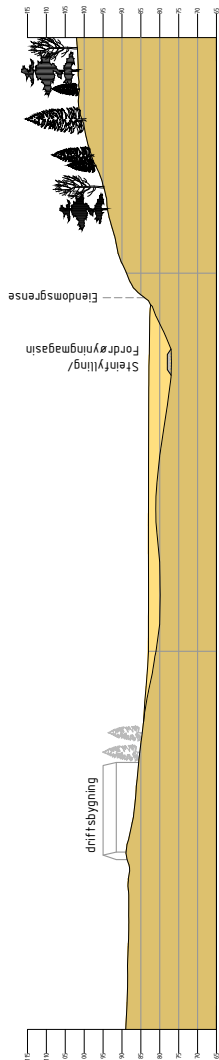
Snitt A



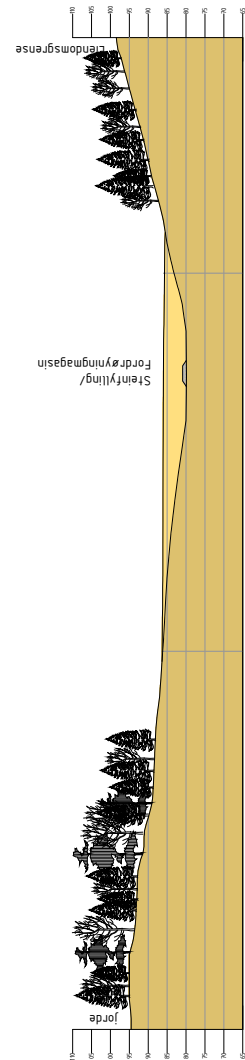
Snitt B




Snitt C



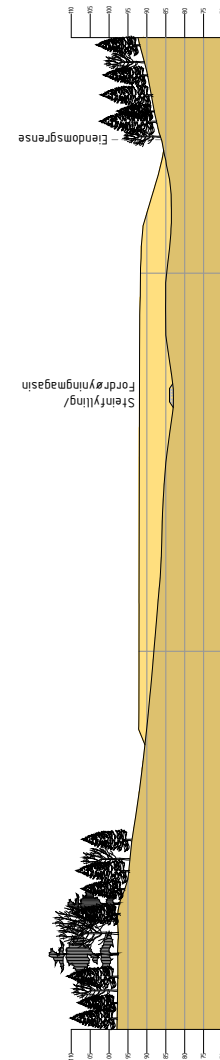
Snitt D




Snitt E



Snitt F



Snitt G



Snitt H

- Eksisterende terreng
- Oppfylling
- Skjæring
- Matjord
- Topplag sledegne masser
- Vann
- Steinfylling for stabilisering og fordrytning

FAG	SAKESNR	TEGNNR	REVISJON
L	1439	201	B

For snitt henvisning se tegning L-1439-901

Regulering	28.8.16	DW	-	B
Akkivering saksprosess	18.07.16	DW	-	A
Revisjon/ending		Dato	Sig.	Kontr.

OPPDRAGSGIVER
AALERUDMYRA AS

Filenum	Ass. pros.	Tegnet	Godkjent	Dato	Målestokk
L-1439-201	DW	DW		10.07.16	A1 1:1000 A3 1:2000

PROSJEKT
AALERUD GÅRD
Tegningen gjelder
Snitt A-H
Lengdesnitt

PROSJEKTFASE
REGULERING



FAG	SAKESNR	TEGNNR	REVISJON
L	1439	201	B